

ALORO

MINING CORP.

EXPLORING & DEVELOPING THE
LOS VENADOS
PROJECT, SONORA STATE, MEXICO

April 2019

TSX.V:

AORO

Forward Looking Statement

Except for historical information contained herein, this presentation may contain forward looking statements including but not limited to comments regarding predictions and projections. Forward-looking statements address future events and conditions and therefore involve inherent risks and uncertainties. Although Aloro Mining believes that such expectations are reasonable, there can be no assurance that such expectations will prove to be correct, and therefore actual results may differ materially from those currently anticipated in such statements. You are cautioned not to place undue reliance on any such forward looking statements, whether made in this presentation or in any question and answer period related to this presentation.



Management & Directors

THOMAS A. DOYLE, President, CEO and Director

Having held a variety of senior positions with resource companies in Canada, U.S.A. and internationally, Mr. Doyle brings extensive expertise in domestic and foreign financial markets, management, business development and capital formation.

LOGAN B. ANDERSON, CFO, Secretary and Director

Mr. Anderson has been the President of Amteck Financial Services Company, a private financial consulting firm since 1993. He previously held a CA designation in New Zealand.

GREG BURNETT, Director

Mr. Burnett brings over 25 years of experience in corporate finance and administration. He presently serves as President and principal shareholder of a private consulting firm specializing in the development and management of venture capital projects.

JAMES M. CARTER, CPA, CA, Director

A CPA with over 45 years' experience, Mr. Carter was VP of an NYSE listed company focused on merchant banking activities from 1998 to 2017. He specialized in negotiations for corporate acquisitions, debt restructurings and risk management programs.

KENNETH J. BALLEWEG, M.SC, P. GEO, Technical Advisor

Mr. Balleweg is an exploration geologist with over 30 years of exploration and production experience, including 20 years in Mexico. He held the position at Placer Dome as Senior Project Geologist at the Cortez and Getchell Mines, Nevada. His work at the Cortez/Pipeline complex lead to the first intercepts in the Gold Rush deposit.

MELVIN A. HERDRICK P. GEO, Technical Advisor

Mr. Herdrick is a professional geologist with 45 years of mining experience in the U.S.A. and Mexico. His experience includes 10 years as Chief Geologist for Phelps Dodge, Mexico and 7 years as VP Exploration for Pediment Gold, Mexico.



Corporate Highlights

- ❖ Canadian gold exploration company focused on the acquisition, exploration and development of mineral projects.
- ❖ Management team has extensive international experience in mineral company development and finance.
- ❖ Agnico Eagle Mines Limited has made a strategic investment of 8.7%, and has signed an Investor Rights Agreement.
- ❖ Company's share structure is tightly held with 46M shares outstanding, of which management owns close to 50%.



View looking North, from South Los Venados showing the alteration running up the hill

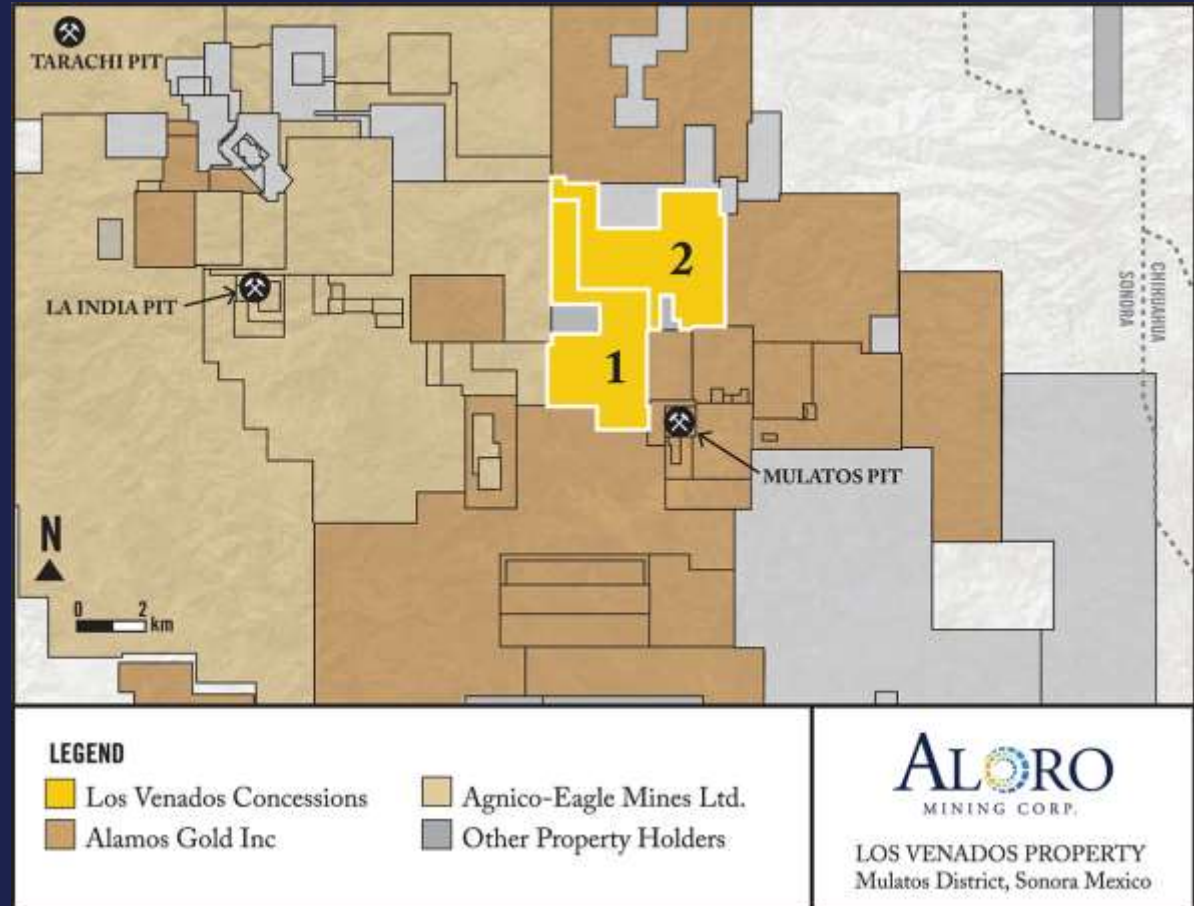


District Location



Los Venados – Claim Map

- ❖ Aloro controls 3,199 hectares at the Los Venados Project, located in the central part of the Mulatos Gold District.
- ❖ The western border is shared with Agnico Eagle Mines Limited where it operates the La India open-pit mine.
- ❖ The project is adjacent to the active Mulatos open-pit mine of Alamos Gold Inc., to the south. They are bordered to the east and north as well.



Los Venados – Project Highlights

- ❖ Road access is possible via paved and gravel roads from the city of Hermosillo to Mulatos.
- ❖ Company has an agreement in place with the local Ejido community granting exploration access.
- ❖ SEMARNAT has issued a permit to drill 12 holes and build 3.63 kms of road to access the 12 drill sites.

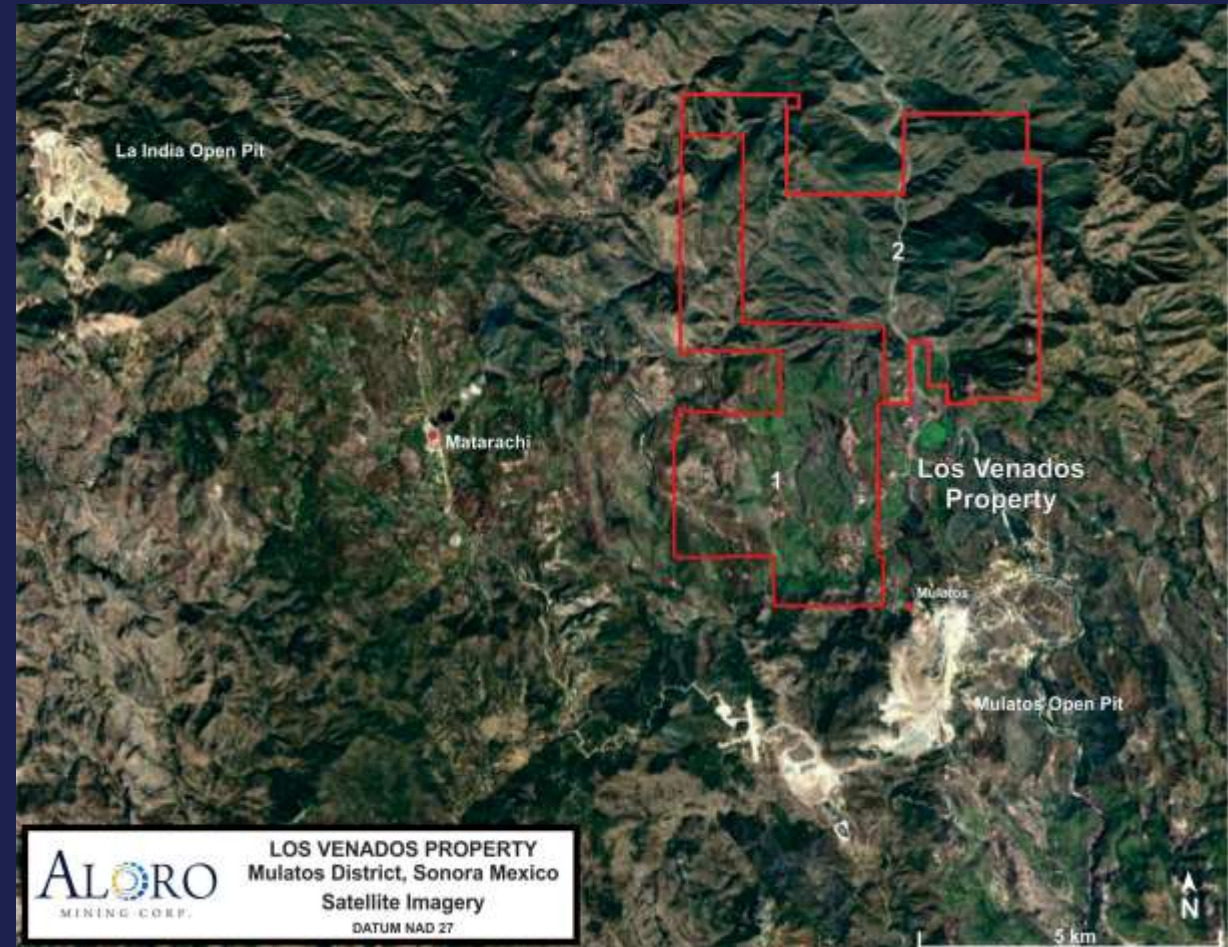


View looking South from West Central Los Venados Property towards Mulatos open-pit mine



Property Map

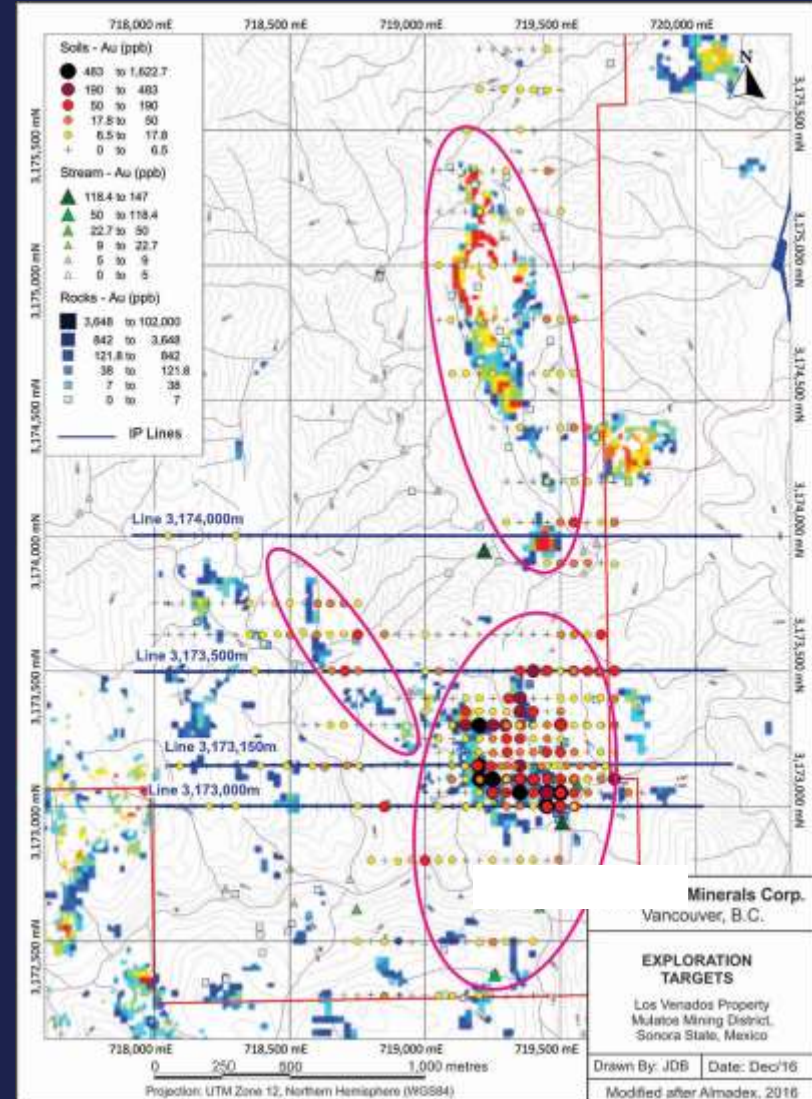
- ❖ Satellite photo showing the close proximity to the Mulatos open-pit mine and the La India open-pit mine.
- ❖ Aloro controls 100% of 3,199 hectares in two separate concessions.



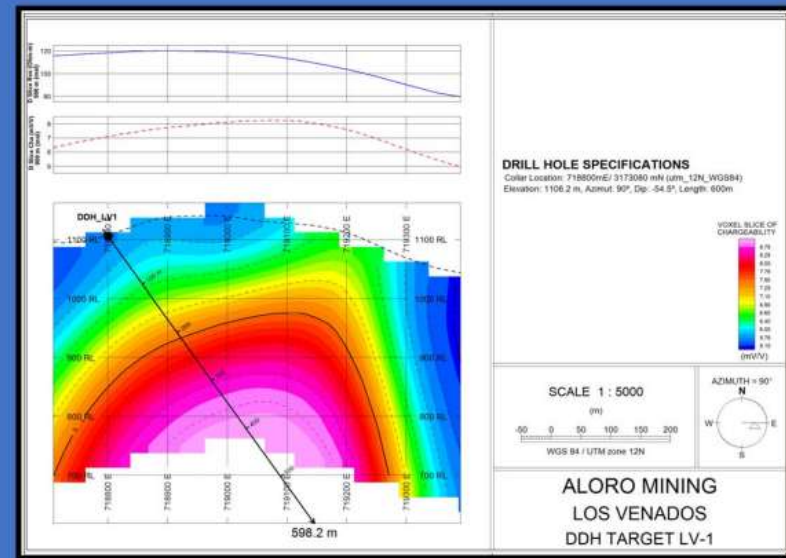
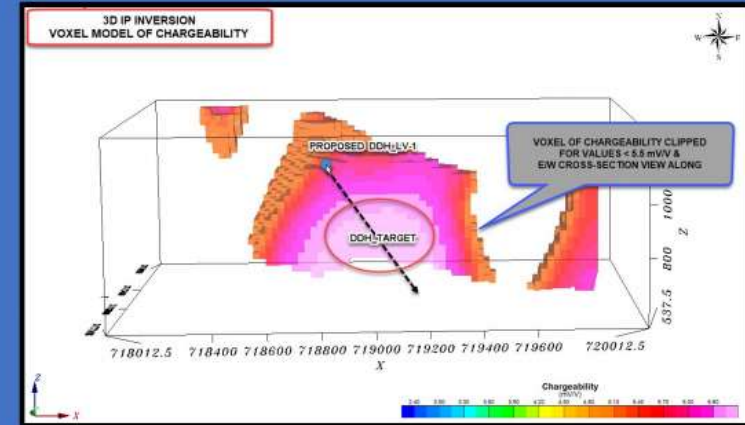
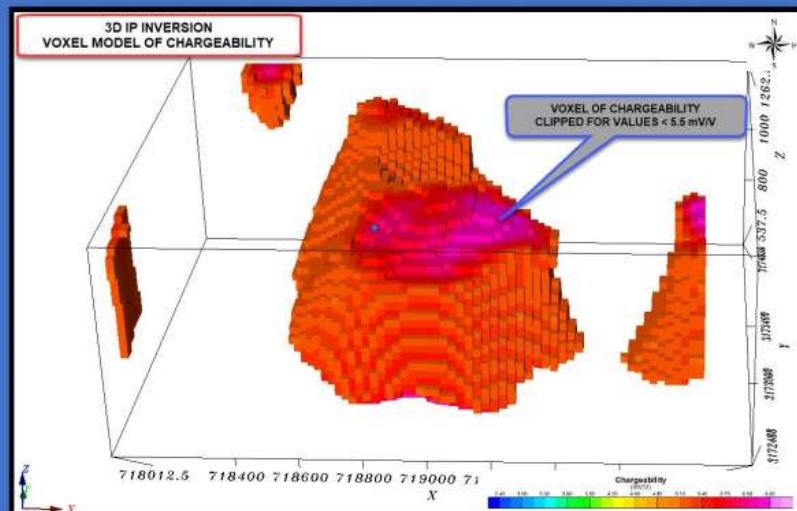
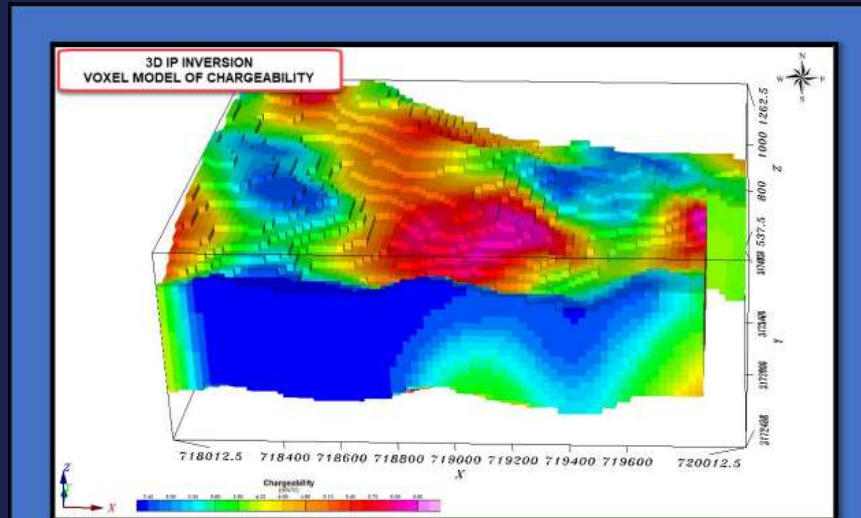
Geology Map & Exploration Targets

Project has received over two years of:

- ❖ geochemical sampling
- ❖ geological mapping
- ❖ 2 induced-polarization geophysical surveys totaling 17.3 line kms



3D IP Model – produced from the two IP surveys



Q4 2018 Plans

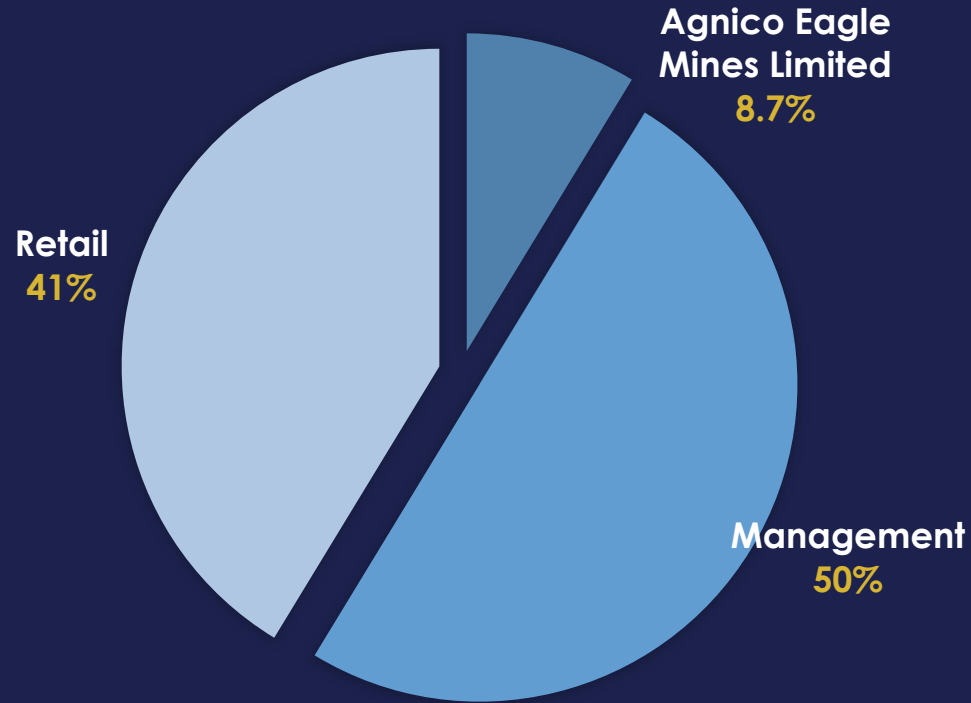
- ❖ Construction of a 3,693m access road to reach the 12 new drill locations will begin early November
- ❖ Drilling scheduled to commence mid - November 2018
- ❖ Release of drill results expected Q4 2018 / Q1 2019



View looking South from Central East alteration zone to Mulatos open-pit mine



Share Structure



Share Capital		(as of April, 2019)	
		Price per Share	Expiry Dates
Shares Issued	47,260,630		
Warrants	3,800,000	@ 0.125	Dec. 11 2019
Warrants	1,500,000	@ 0.085	Jan. 25, 2020
Options	1,100,000	@0.10	April 2023
Fully Diluted	53,660,630		





Contact Us

Thomas Doyle
President, CEO and Director
E: info@aloromining.com
Tel: 604.689.5722

Suite 1085
555 Burrard Street:
Vancouver, BC V7X 1M8

www.aloromining.com

TSX.V: AORO

